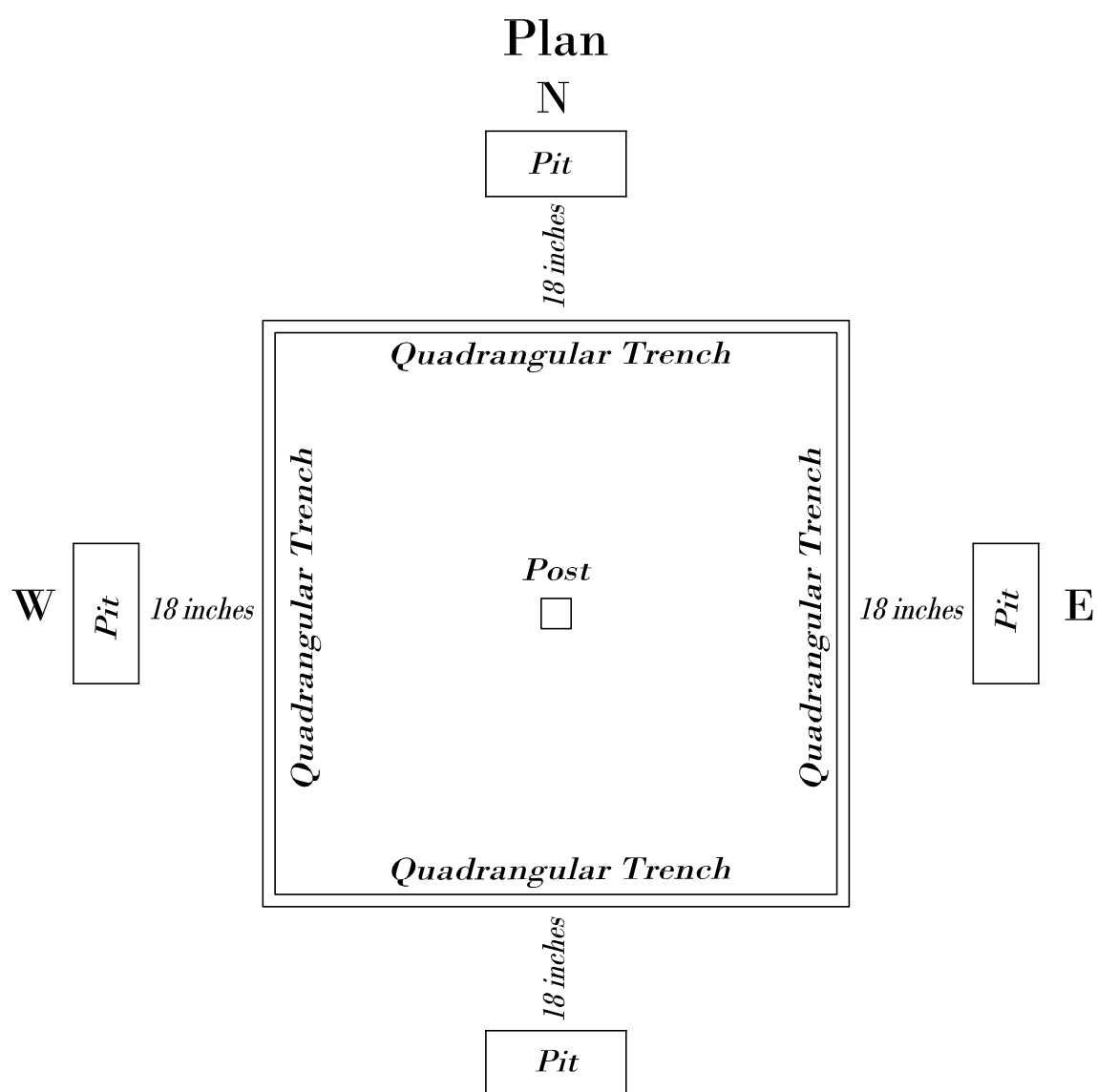


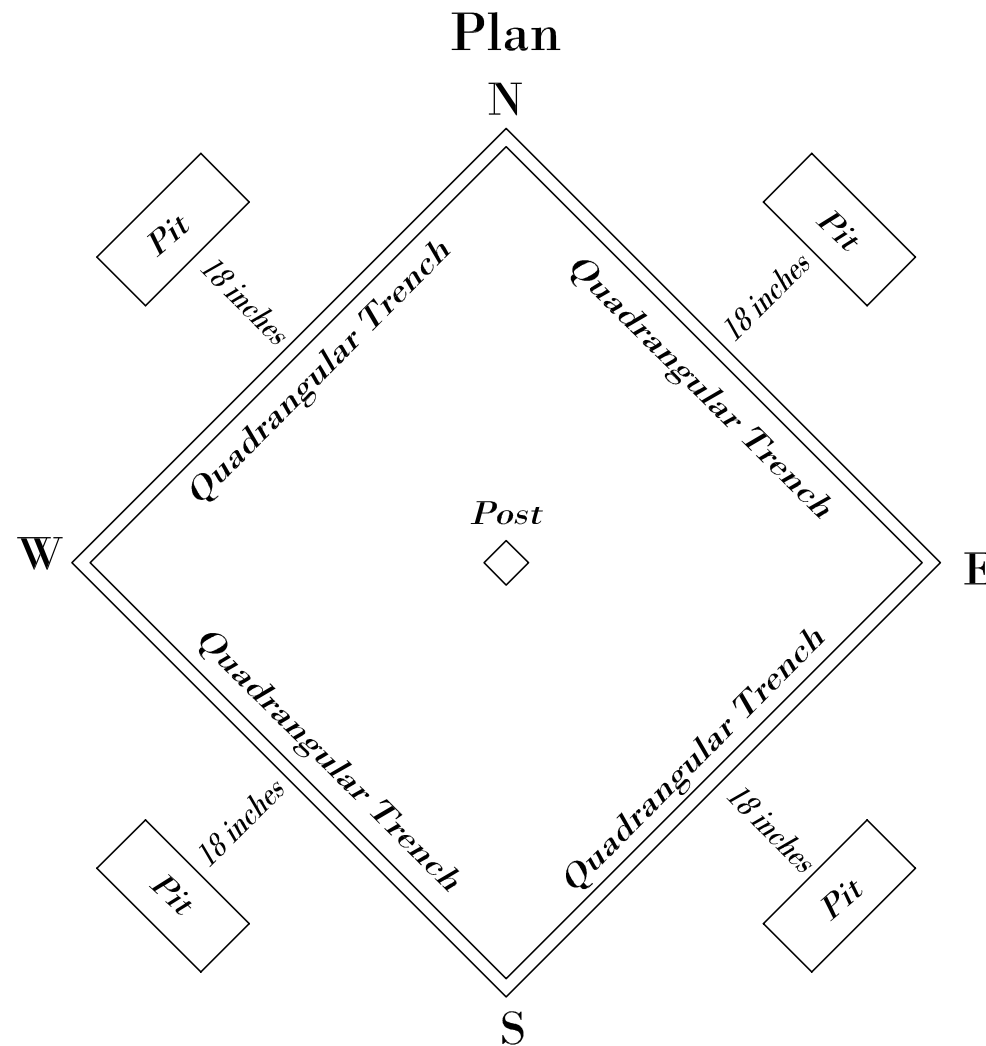
Diagram for the

Illustration of Mound, Stake, and Stone corner boundaries.

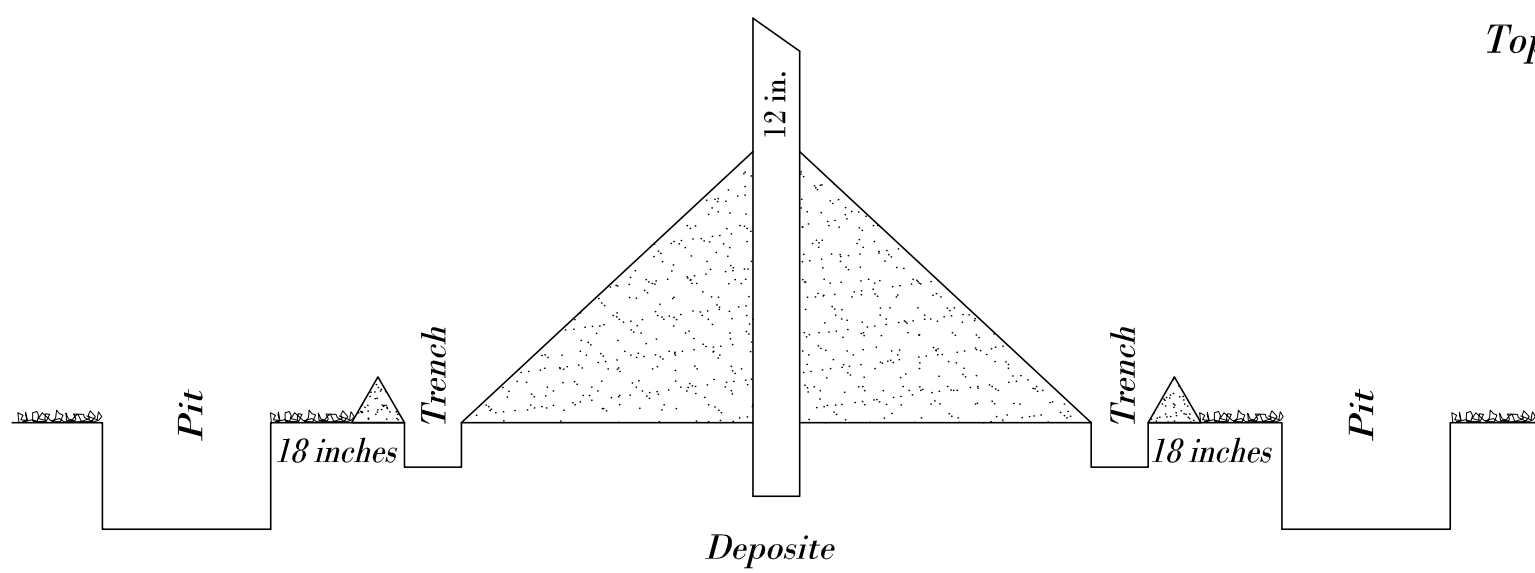
Position of Corner Mound common to two Townships or two Sections.



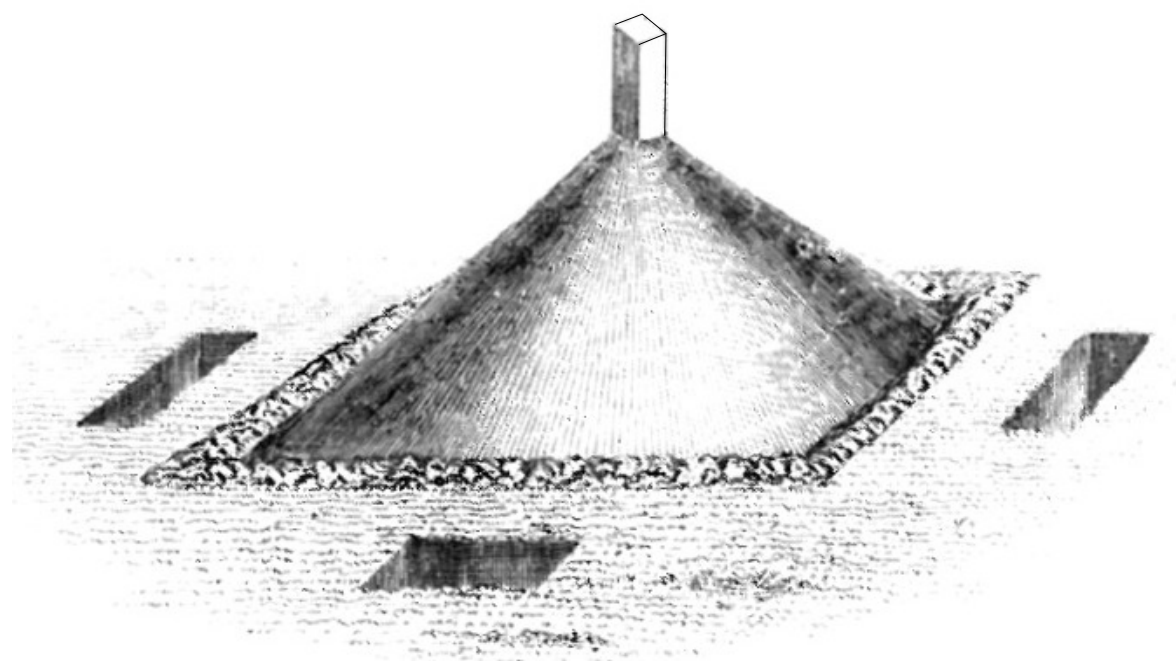
Position of Corner Mound common to four Townships or four Sections.



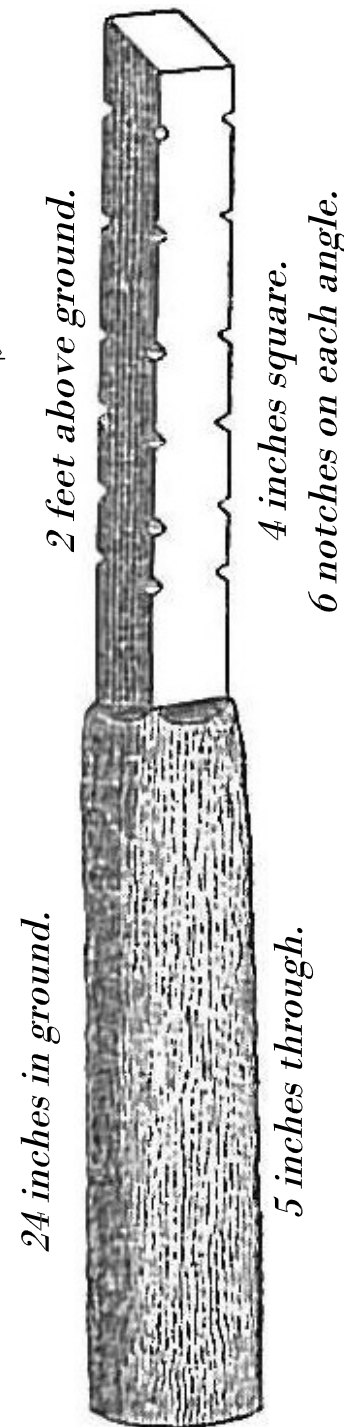
Section.



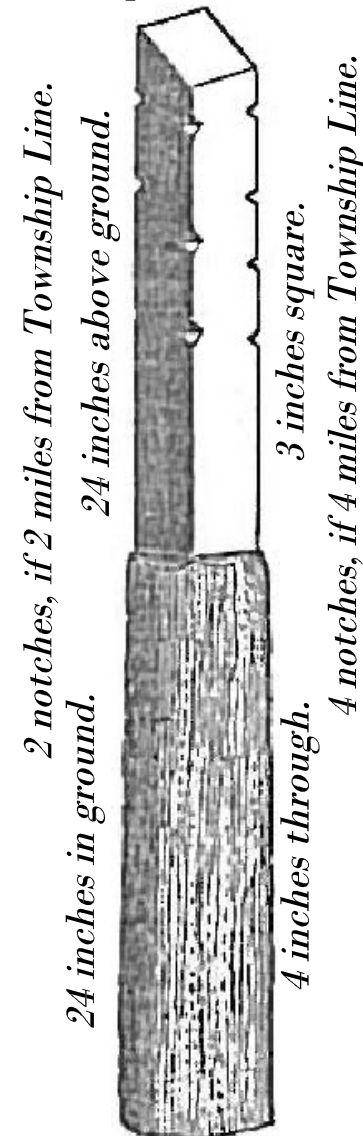
Elevation.



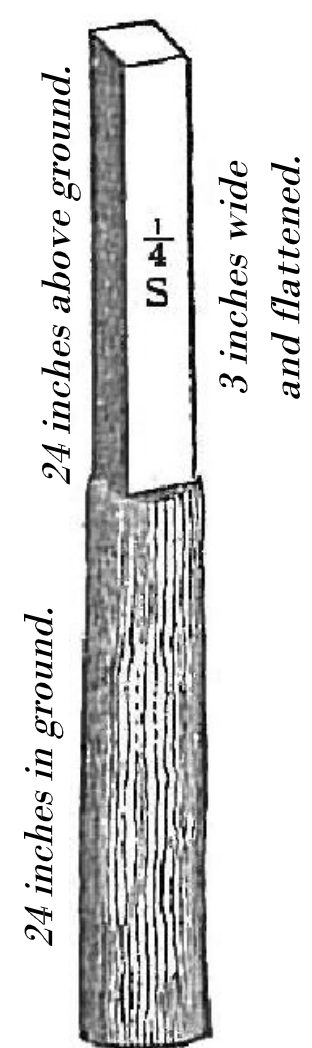
Township Corner Post
Top bevelled, to turn rain.



Section Corner Post
Top bevelled.



Quarter Section Corner Post
Top bevelled.



Township Corner Stone.

Section Corner Stone.

Quarter Section Corner Stone

Section Corner Flat Stone.

